

Trace Diagram

Job No. 2001-003

Seismic Line Pm

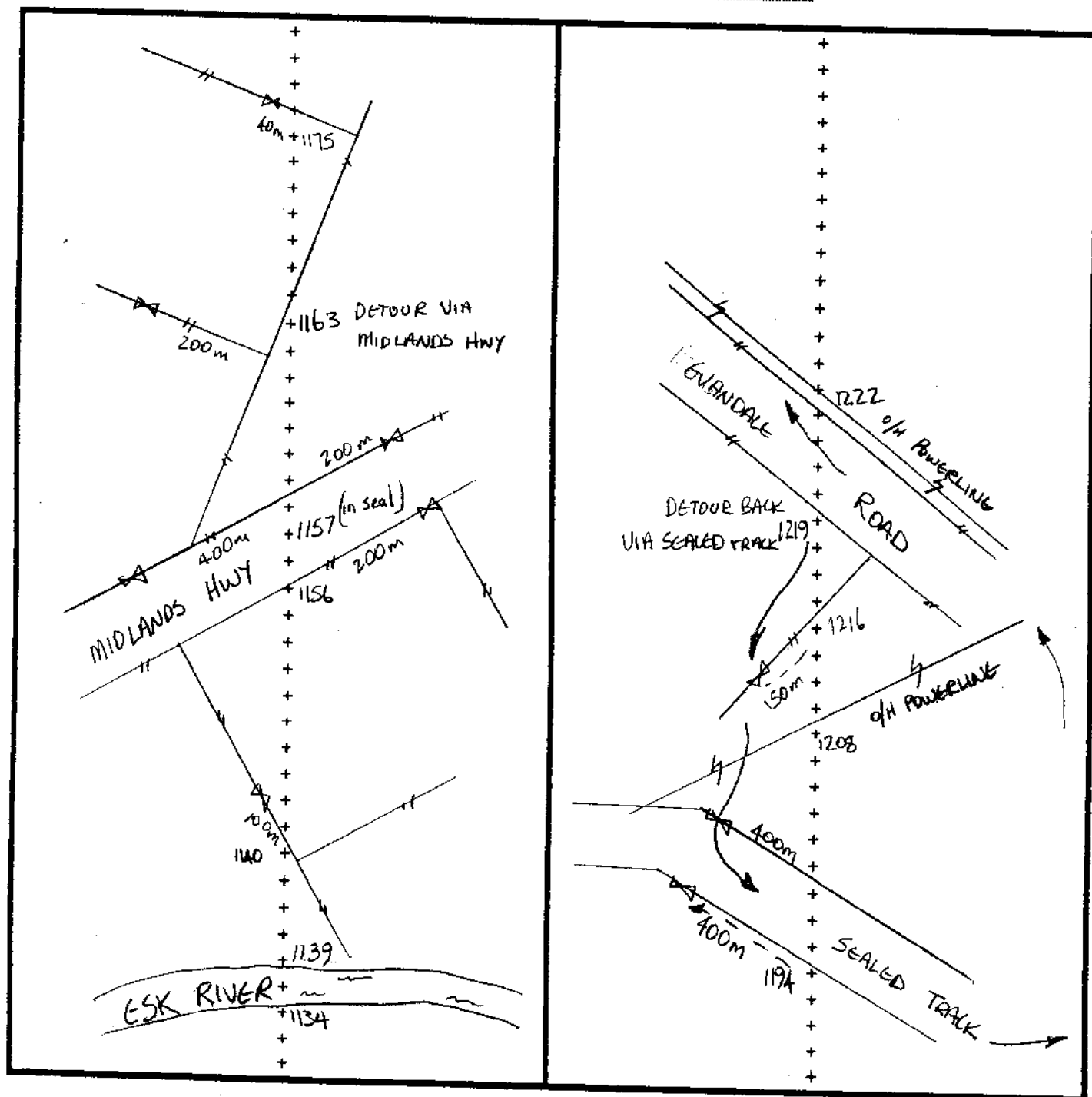
Client: Great South Lands Minerals Limited

Project: 2001 Northern Midlands Seismic Survey

Seismic Contractors: Trace Energy Services Pty. Ltd.

Stn Interval 25 m
Shooting Direction

From STN 1134 To STN 1222
West to East / ~~South to North~~



Wilson Survey Group P/L

Exploration, Mining and Engineering Surveyors
Specialising in Real Time GPS Applications

Page 16 of Pages.....

Trace Diagram

Job No. 2001-003

Seismic Line PM

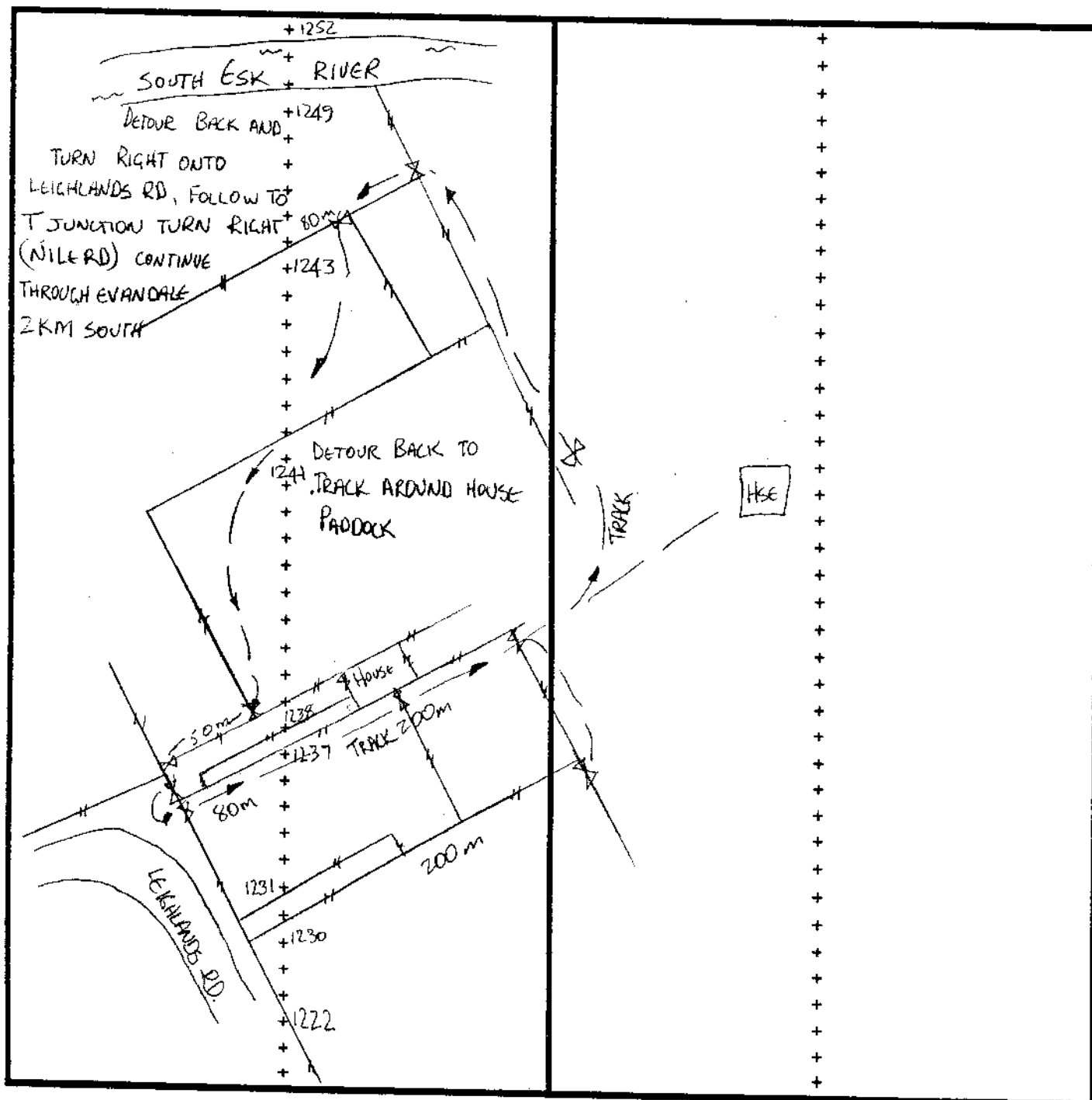
Client: Great South Lands Minerals Limited

Project: 2001 Northern Midlands Seismic Survey

Seismic Contractors: Trace Energy Services Pty. Ltd.

Stn Interval 25 m
Shooting Direction

From STN 1222 To STN 1252
West to East / ~~South to North~~



Wilson Survey Group P/L

Exploration, Mining and Engineering Surveyors
Specialising in Real Time GPS Applications

Page 17 of Pages.....

Trace Diagram

Job No. 2001-003

Seismic Line PM

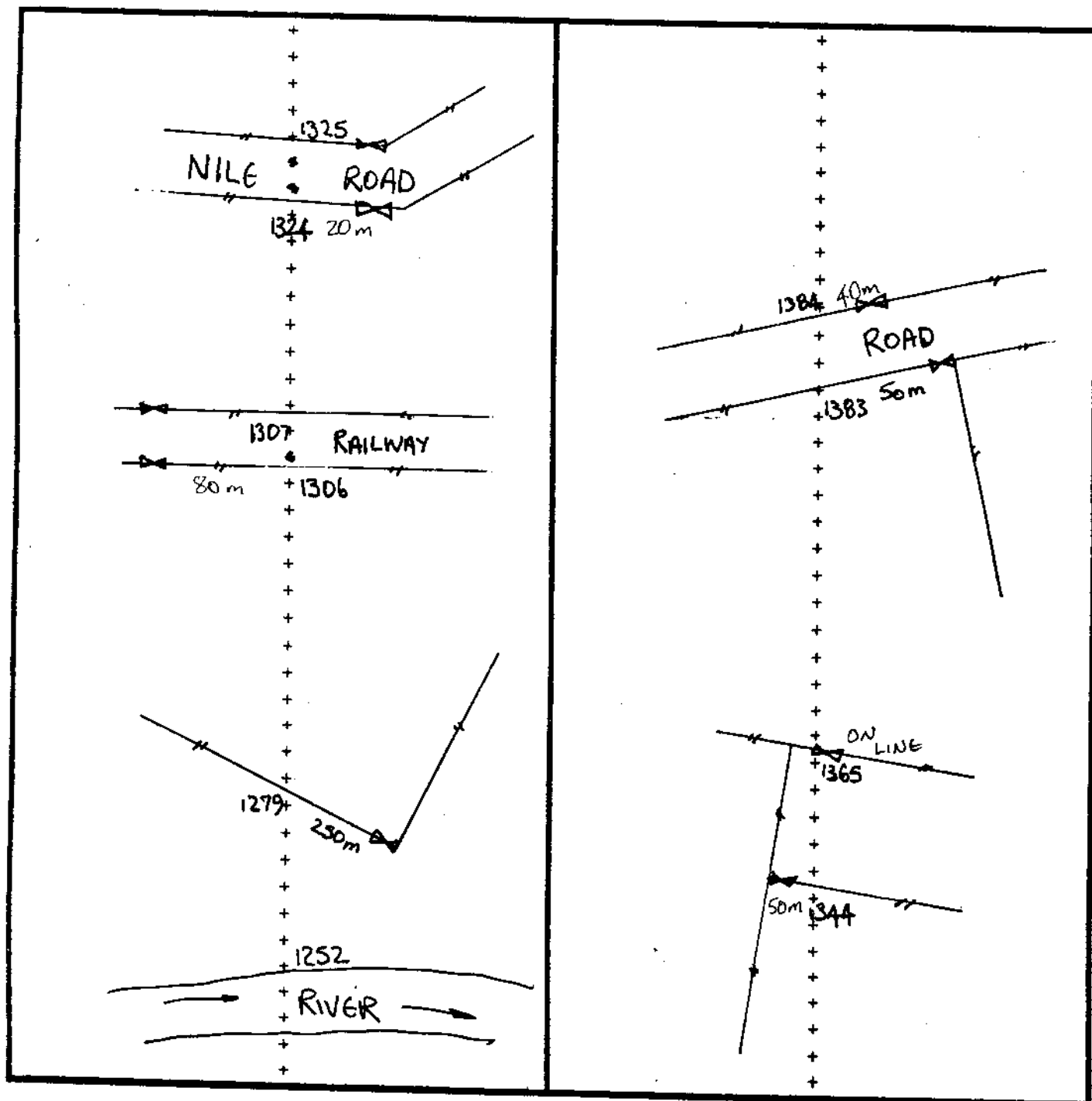
Client: Great South Lands Minerals Limited

Project: 2001 Northern Midlands Seismic Survey

Seismic Contractors: Trace Energy Services Pty. Ltd.

Stn Interval 25 m
Shooting Direction

From STN 1252 To STN 1384
West to East / ~~South to North~~



Wilson Survey Group P/L

Exploration, Mining and Engineering Surveyors
Specialising in Real Time GPS Applications

Page 18 of Pages.....

Trace Diagram

Job No. 2001-003

Seismic Line PM

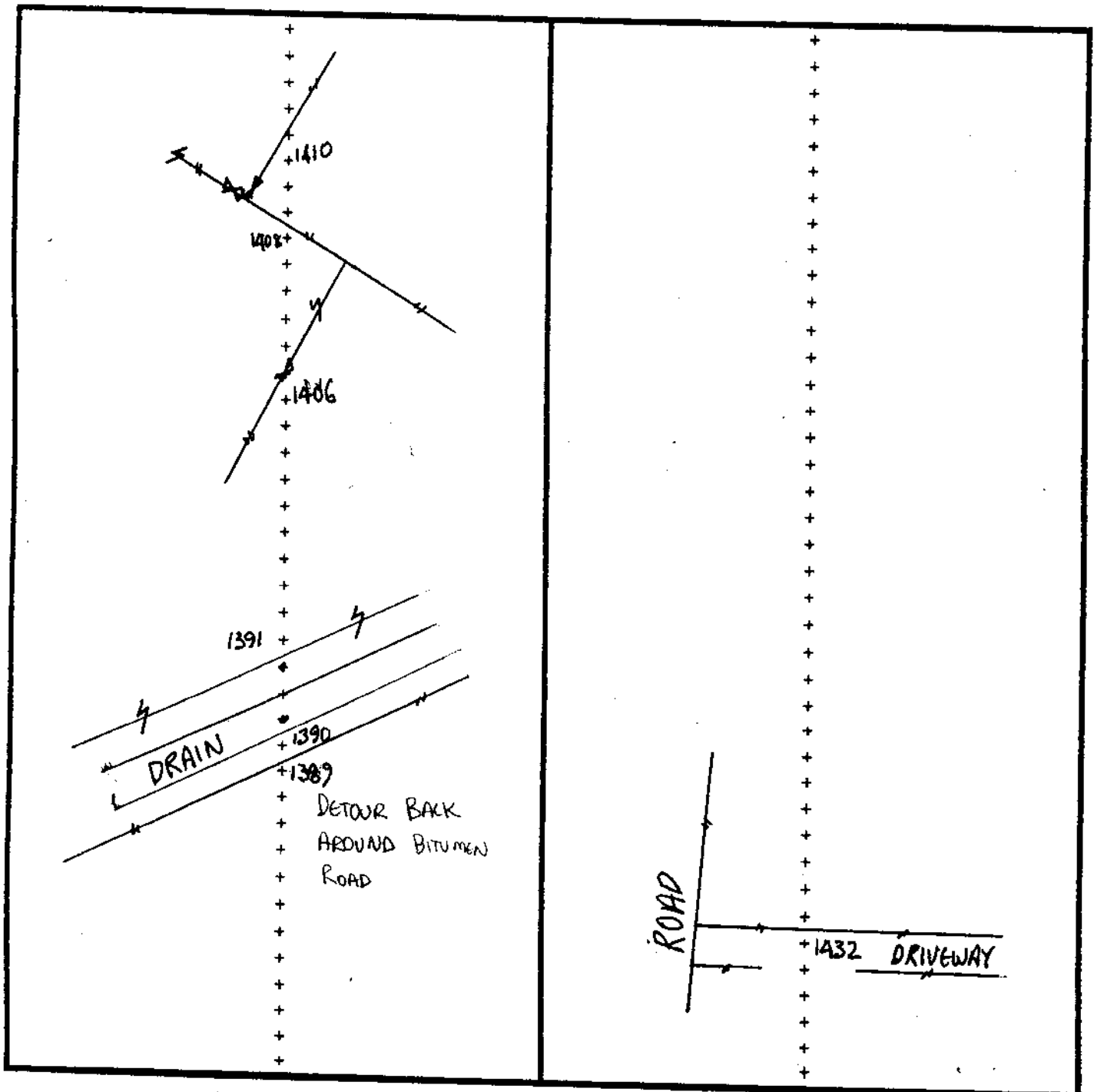
Client: Great South Lands Minerals Limited

Project: 2001 Northern Midlands Seismic Survey

Seismic Contractors: Trace Energy Services Pty. Ltd.

Stn Interval 25 m
Shooting Direction

From STN 1389 To STN 1432
West to East / ~~South to North~~



Wilson Survey Group P/L

Exploration, Mining and Engineering Surveyors
Specialising in Real Time GPS Applications

Page...¹⁹...of Pages.....

Trace Diagram

Job No. 2001-003

Seismic Line "PM"

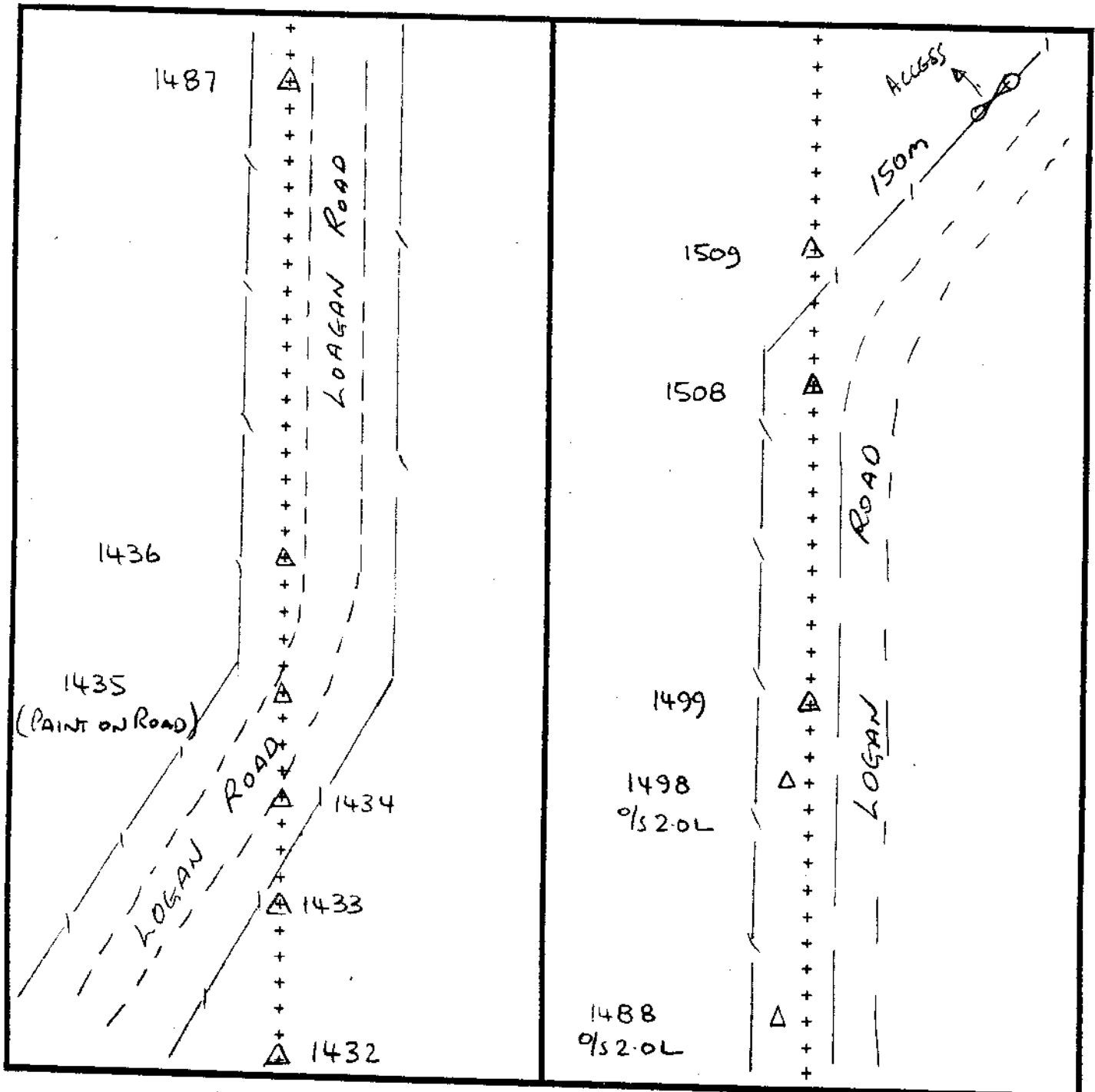
Client: Great South Lands Minerals Limited

Project: 2001 Northern Midlands Seismic Survey

Seismic Contractors: Trace Energy Services Pty. Ltd.

Stn Interval 25 m
Shooting Direction

From STN 1432 To STN 1509
West to East / South to North



Wilson Survey Group P/L

Exploration, Mining and Engineering Surveyors
Specialising in Real Time GPS Applications

Page 20 of Pages.....

Trace Diagram

Job No. 2001-003

Seismic Line "Pm"

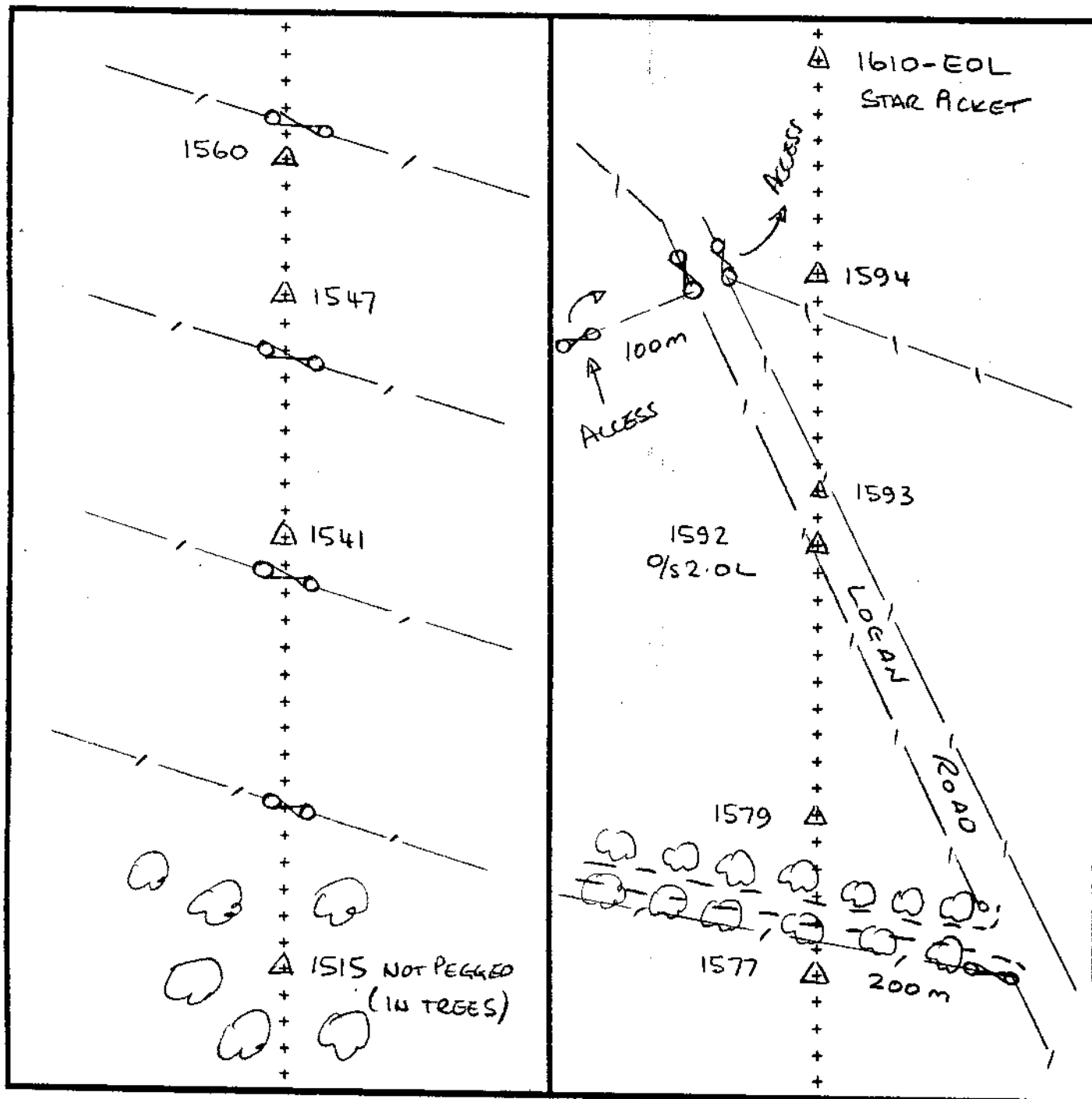
Client: Great South Lands Minerals Limited

Project: 2001 Northern Midlands Seismic Survey

Seismic Contractors: Trace Energy Services Pty. Ltd.

Stn Interval 25 m
Shooting Direction

From STN 1515 To STN 1610
West to East / ~~South to North~~



Wilson Survey Group P/L

Exploration, Mining and Engineering Surveyors
Specialising in Real Time GPS Applications

Page 21 of Pages

Trace Diagram

Job No. 2001-003

Seismic Line PC

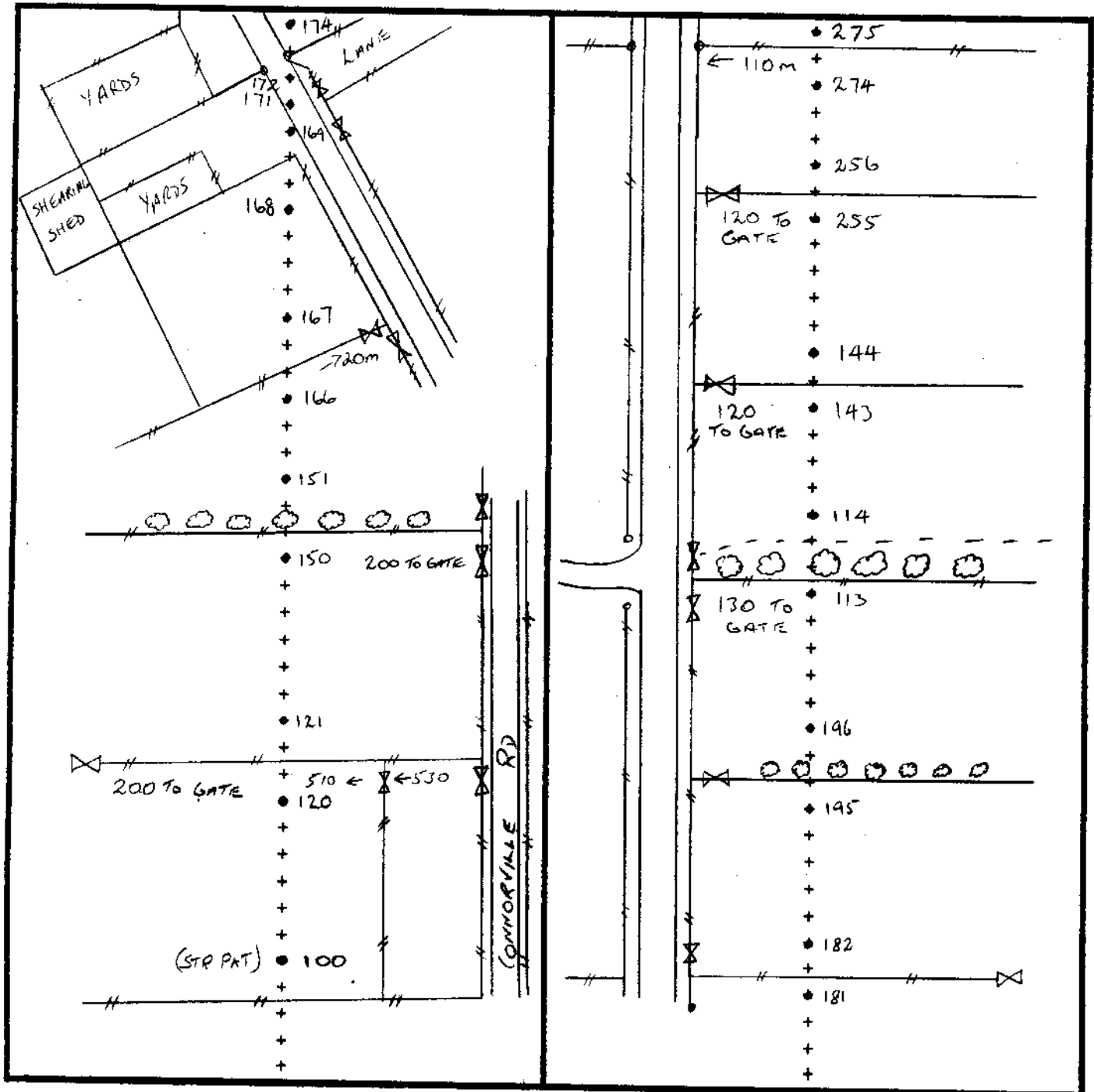
Client: Great South Lands Minerals Limited

Project: 2001 Northern Midlands Seismic Survey

Seismic Contractors: Trace Energy Services Pty. Ltd.

Stn Interval **25 m**
Shooting Direction

From STN 100 (SD) To STN 275
West to East / South to North



Wilson Survey Group P/L

Exploration, Mining and Engineering Surveyors
Specialising in Real Time GPS Applications

Page 11 of Pages 4

Trace Diagram

Job No. 2001-003

Seismic Line PC

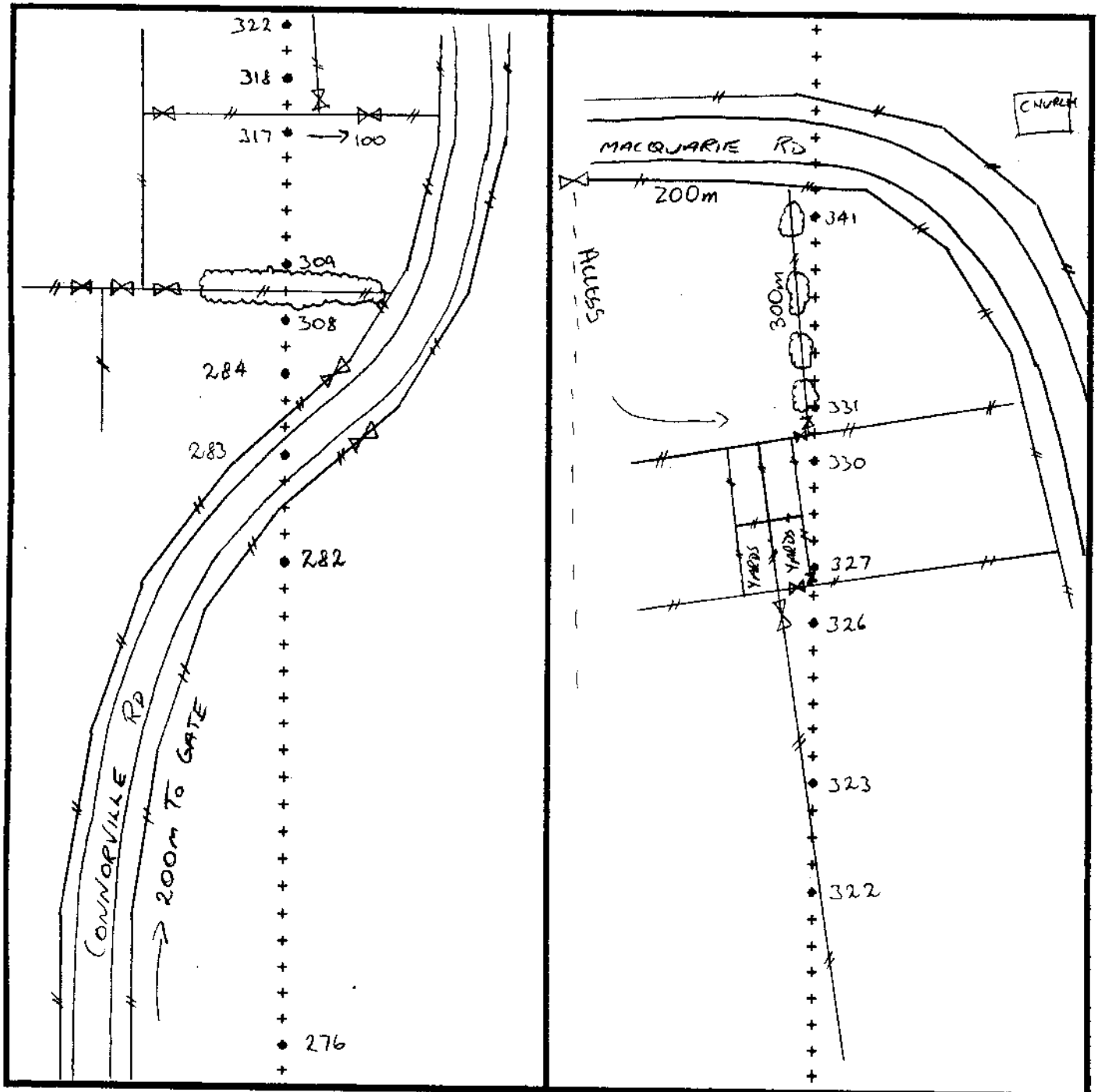
Client: Great South Lands Minerals Limited

Project: 2001 Northern Midlands Seismic Survey

Seismic Contractors: Trace Energy Services Pty. Ltd.

Stn Interval 25 m
Shooting Direction

From STN 276 To STN 341
West to East / South to North



Wilson Survey Group P/L

Exploration, Mining and Engineering Surveyors
Specialising in Real Time GPS Applications

Page 2 of Pages 4

Trace Diagram

Job No. 2001-003

Seismic Line PC

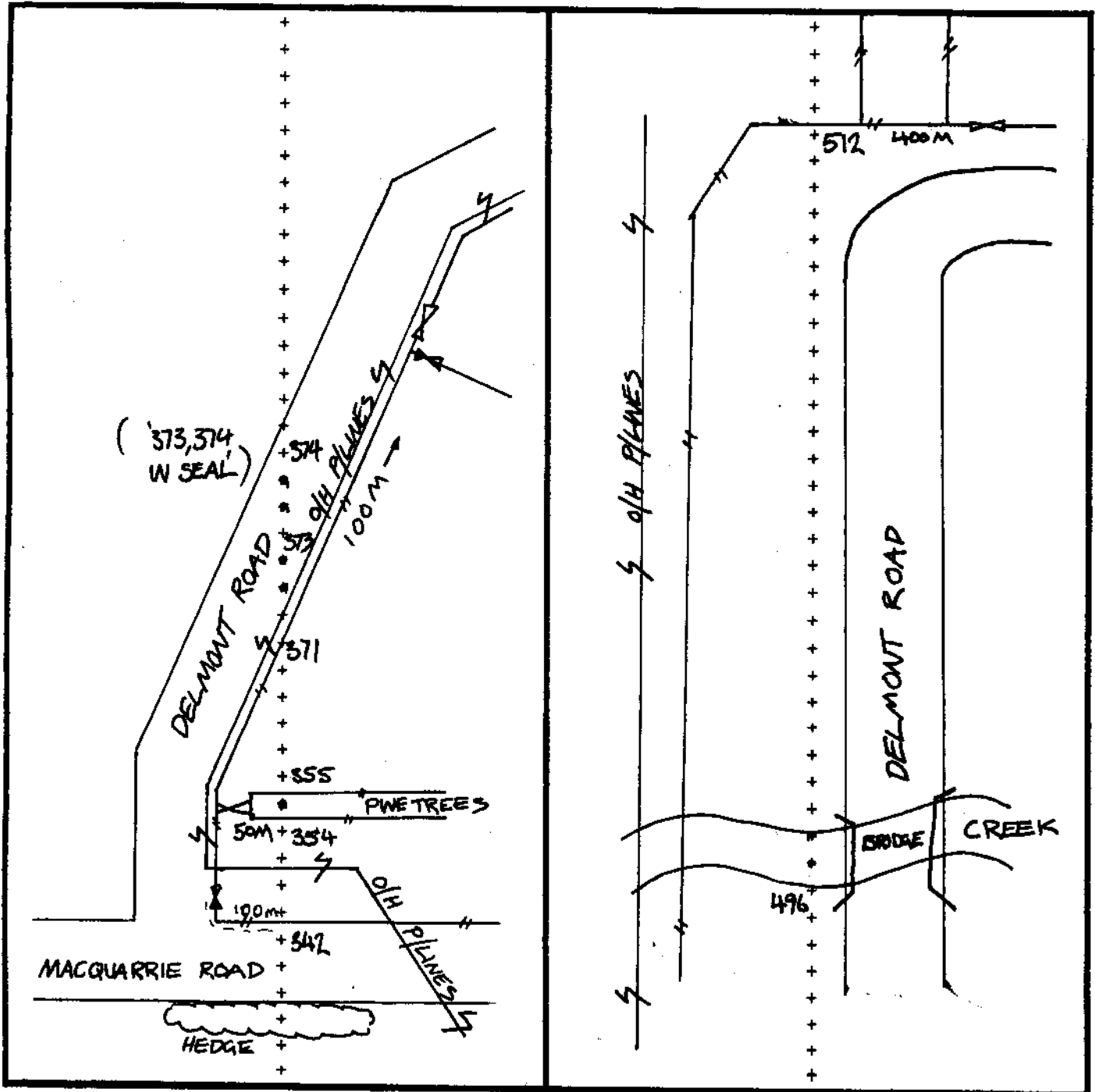
Client: Great South Lands Minerals Limited

Project: 2001 Northern Midlands Seismic Survey

Seismic Contractors: Trace Energy Services Pty. Ltd.

Stn Interval 25 m
Shooting Direction

From STN 342 To STN 512
~~West to East~~ / South to North



Wilson Survey Group P/L

Exploration, Mining and Engineering Surveyors
Specialising in Real Time GPS Applications

Page 3 of Pages 4

Job No. 2001-003

Seismic Line PC

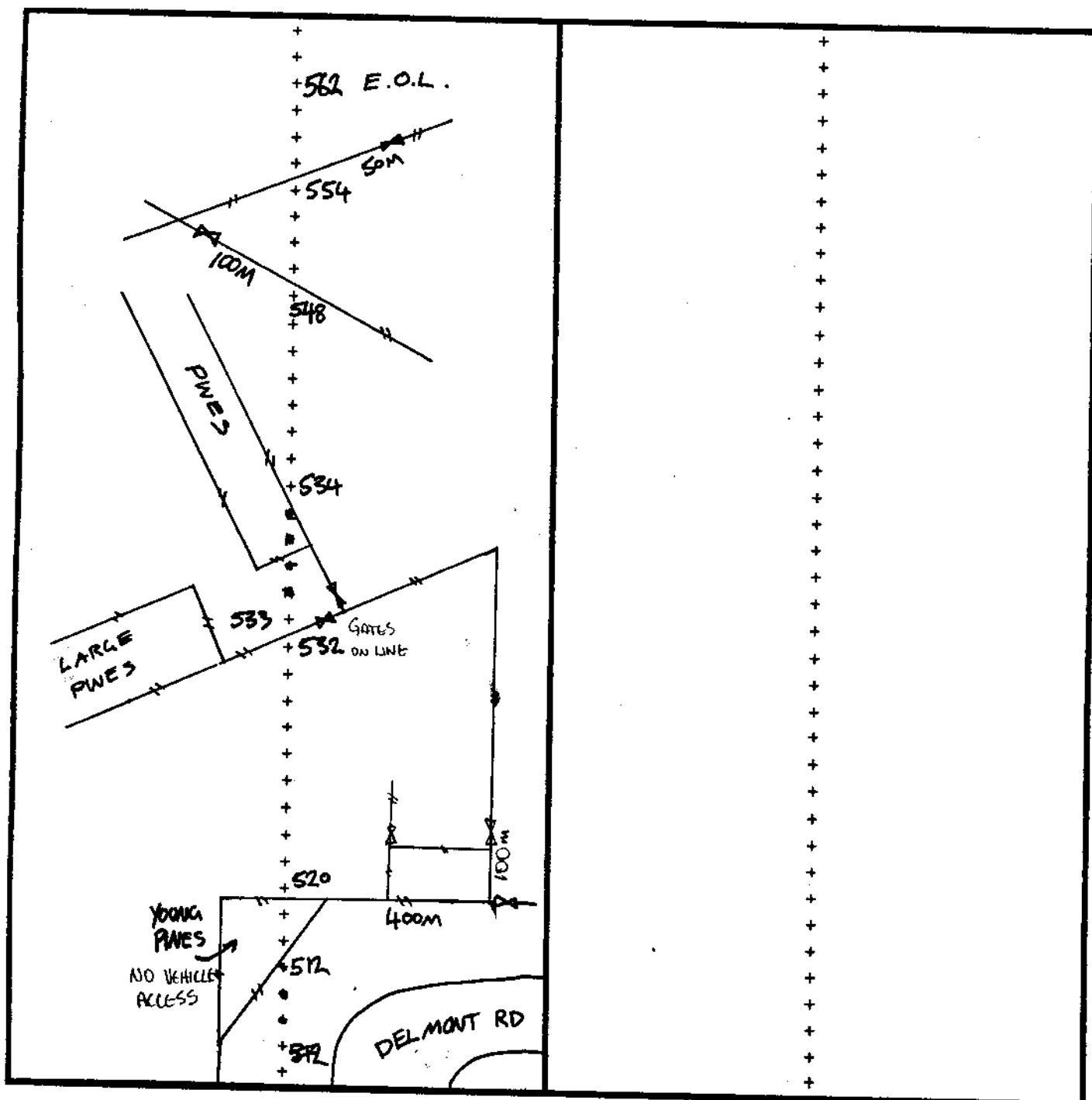
Client: Great South Lands Minerals Limited

Project: 2001 Northern Midlands Seismic Survey

Seismic Contractors: Trace Energy Services Pty. Ltd.

Stn Interval 25 m
Shooting Direction

From STN 512 To STN 562
West to East / South to North



Wilson Survey Group P/L

**Exploration, Mining and Engineering Surveyors
Specialising in Real Time GPS Applications**

Page 4 of Pages 4

Trace Diagram

Job No. 2001-003

Seismic Line

P.F.

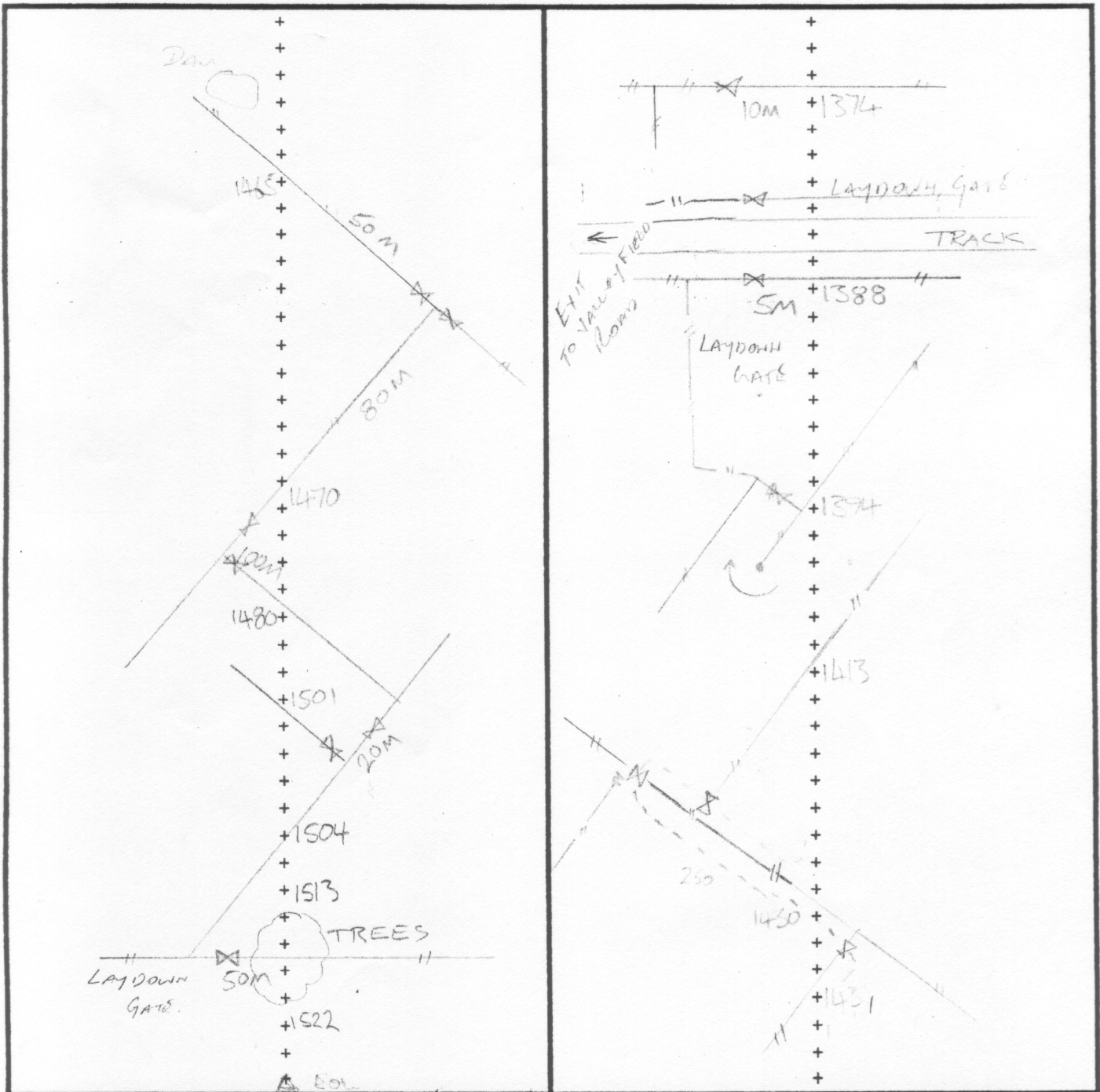
Client: Great South Lands Minerals Limited

Project: 2001 Northern Midlands Seismic Survey

Seismic Contractors: Trace Energy Services Pty. Ltd.

Stn Interval 25 m
Shooting Direction

From STN EOL To STN 1374
West to East / South to North



Wilson Survey Group P/L

Exploration, Mining and Engineering Surveyors
Specialising in Real Time GPS Applications

Page.....of Pages.....

Trace Diagram

Job No. 2001-003

Seismic Line

PF

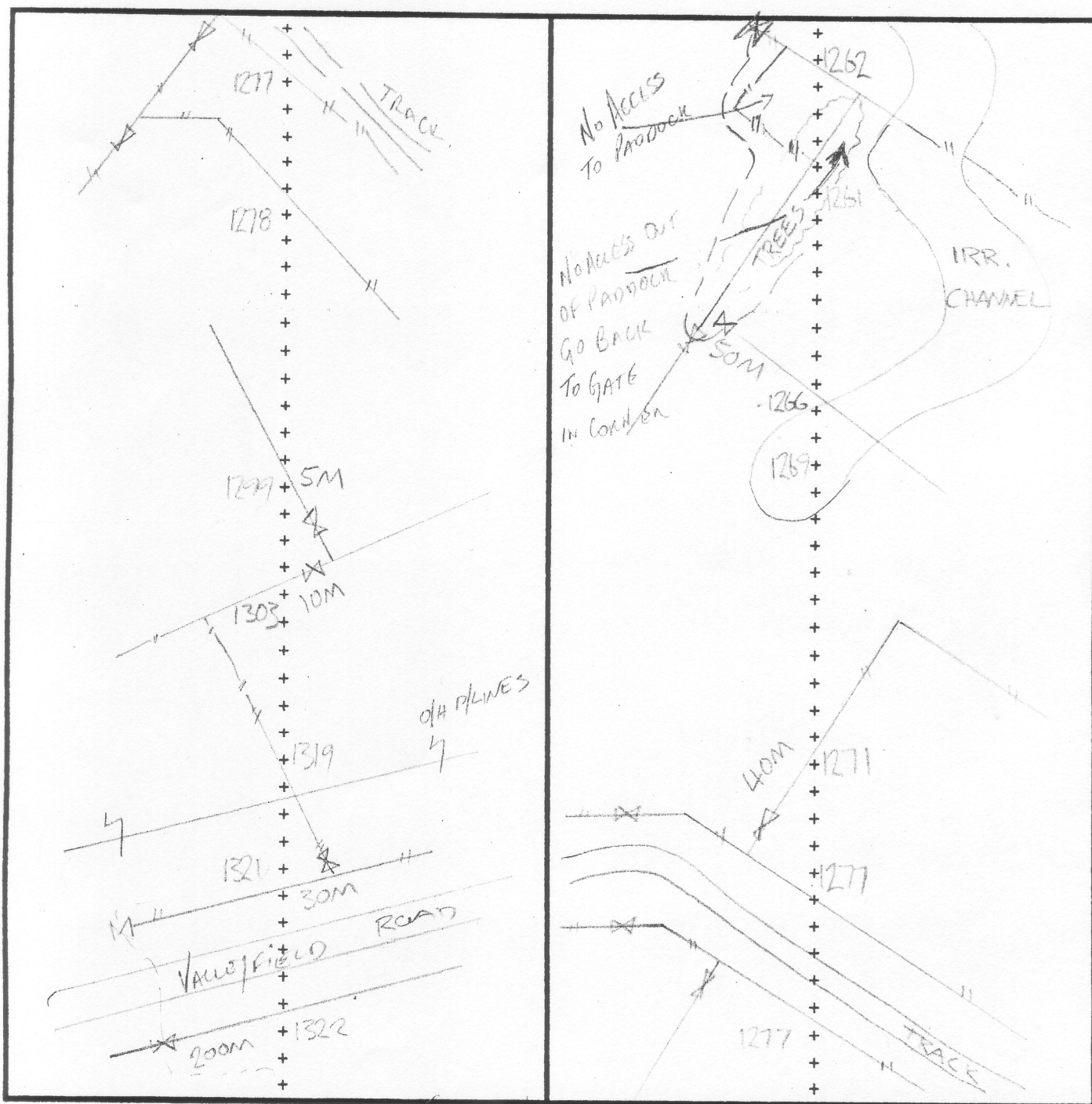
Client: Great South Lands Minerals Limited

Project: 2001 Northern Midlands Seismic Survey

Seismic Contractors: Trace Energy Services Pty. Ltd.

Stn Interval 25 m
Shooting Direction

From STN 1272 To STN 1262
West to East / South to North



Wilson Survey Group P/L

Exploration, Mining and Engineering Surveyors
Specialising in Real Time GPS Applications

Page.....of Pages.....